

FROM THE PONT DE BAR NOU TO THE ARENYS 1



Pont de Bar
Bus stop

9,3 km
2h25
+408 m

FREITA'S PATH 9



Arfa
Well of ice

8,4 km
2h30
+620 m

FROM TAUS TO ELS CASTELLS 17



Taús
Low part of the village

5,2 km
1h20
+230 m

CORNELLANA-FORNOLS-BACANELLA 19



Cornellana
low part of the village

8,3 km
2h50
+721 m

ROUTE OF THE MEDICINAL PLANTS 20



Tuixent
Center of Flora

4,6 km
1h05
+198 m


STROLL THROUGH COLL PIQUER 23



Coll de Nargó
Church of the St. Climent

3,6 km
0h50
+168 m

COLL'S MOUNTAIN 2



Arsèguel
Square of the Church

6,8 km
2h15
+561 m

TOUR OF THE SERRA DEL MORRAL 10



Aravell
High part of the village

4,7 km
1h15
+242 m

BOTANICAL ITINERARY OF OSSERA 18



Ossera
Church

4,3 km
1h30
+188 m

FROM ORGANYÀ TO LES BASSES DE FONTANET 21



Organyà
Square of Homilies

4,66 km
1h
+212 m

TOUR THROUGH THE NARGÓ SWAMP 24



Coll de Nargó
Church of the St. Climent

4,1 km
1h
+75m

COLL D'ERUGA PATH AND COLL DE CRISTIÀ PATH 3

From Cava to Querforadat and vice versa



Cava
Street of the Casota

7,5 km
3 h
+491 m

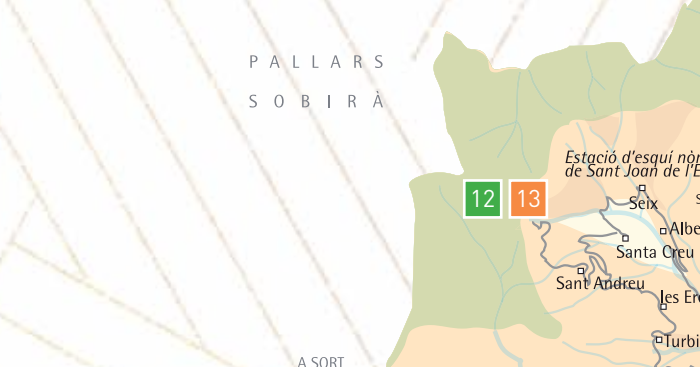
CASTELLBÒ-SENDES-SOLANELL 11



Castellbò
Road parking

14,0 km
4h50
+715 m

ITINERARY ADAPTED TO ST. JOAN DE L'ERM 12



St. Joan de l'Erm
La Basseta

1 km
0h50
+0m

TOUR IN THE FORESTS OF ST. JOAN DE L'ERM 13



St. Joan de l'Erm
La Basseta

10 km
2h50
+480 m

AIGUANEIX PATH 25



Alinyà
Parking of Alinyà

2,4 km
0h45
+177 m

ROCA DE LA PENYA ROUTE 26



Alinyà
Parking of Alinyà

8,8 km
4h17
+861 m

THE PATH OF BOSCALT 4

From Ansovell to Boscalt



Ansovell
Street of the Canaleta

2,9 km
0h40
+190 m

TURÓ GALLINER 5



Vilanova de Banat
Village entrance

8,2 km
2h15
+480 m

ARS-RAS DE CONQUES SHELTER 14



Ars
High part of the village

8,8 km
2h40
+610 m

FROM ESTAMARIU TO BESCARAN 6



Estamariu
Church of St. Vicenç

8,9 km
3h00
+480 m

TOUR TO CABÓ BY THE BORDA 22



Cabó
Church

3,9 km
1h
+158 m

ROUTE OF THE FOUNTAINS OF OLIANA 27



Oliana
School of St. Jordi

8 km
2h
+350 m

TOUR OF THE SEGRE 7



La Seu d'Urgell
Rafting Parc

8,9 km
1h50
+142 m

OS DE CIVÍS-BORDA CREMADA 15



Os de Civís
Church of St. Pere

4,47 km
1h55
+427 m

NOVES - ARGESTUES-PLAÇA DE SANT QUIRÍ 16



Noves de Segre
Center of the village

13,2 km
4h10
+1.095 m

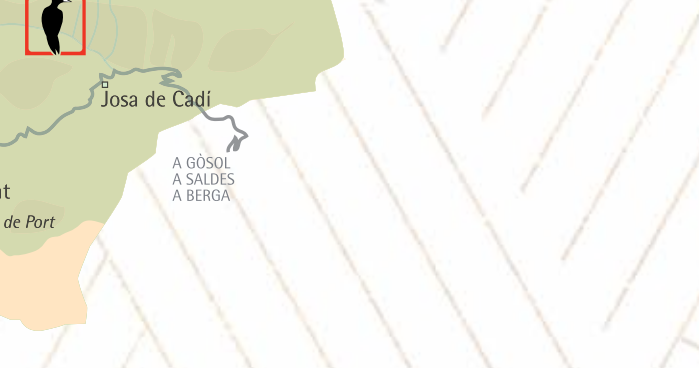
HERITAGE ROUTE 30



Ogern
Square of the village

6,5 km
1h30
+195 m

PATH OF THE FOUNTAINS OF PERAMOLA 28



Peramola
The laundromat

1,8 km
0h45
+48 m

CORB AND SANT HONORAT ROUTE 29



Peramola
Can Box

11,6 km
4h40
+838 m

LA SEU-ANSERALL 8



La Seu d'Urgell
Bridge of Castellciutat

8,4 km
2h10
+196 m

TOUR TO CABÓ BY THE BORDA 22



Cabó
Church

3,9 km
1h
+158 m

TOUR TO CABÓ BY THE BORDA 22



Cabó
Church

3,9 km
1h
+158 m

TOUR TO CABÓ BY THE BORDA 22



Cabó
Church

3,9 km
1h
+158 m

TOUR TO CABÓ BY THE BORDA 22



Cabó
Church

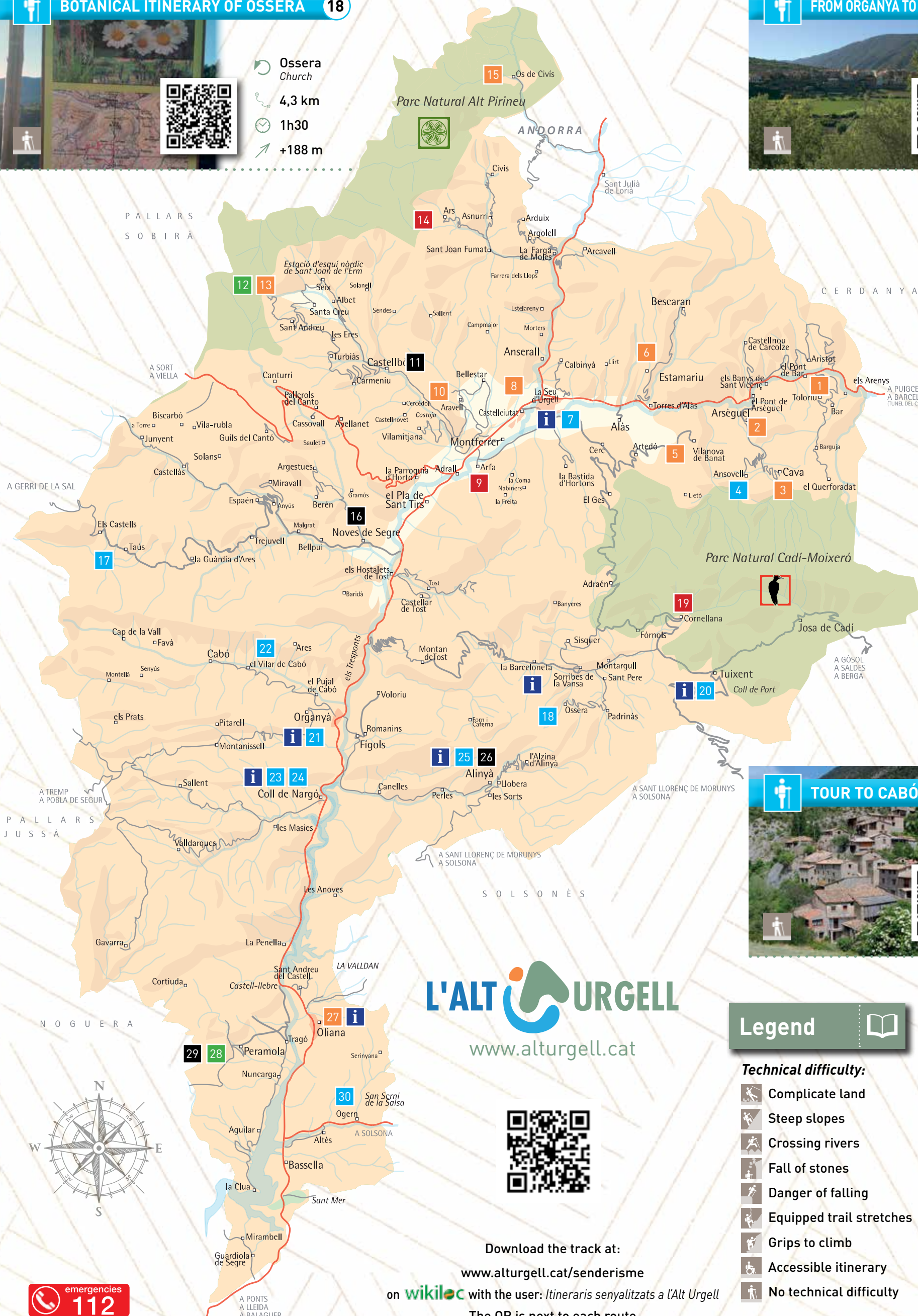
3,9 km
1h
+158 m

TOUR TO CABÓ BY THE BORDA 22



Cabó
Church

3,9 km
1h
+158 m



L'ALT URGELL
www.alturgell.cat

Legend

- Technical difficulty:**
- Complicate land
 - Steep slopes
 - Crossing rivers
 - Fall of stones
 - Danger of falling
 - Equipped trail stretches
 - Grips to climb
 - Accessible itinerary
 - No technical difficulty
- Physical difficulty:**
- Very easy
 - Easy
 - Moderate
 - Demanding
 - Very demanding
- Other symbols:**
- Circular route
 - Line route
 - Approximate walking distance
 - Time approx. marching
 - Accumulated positive slope

Download the track at:
www.alturgell.cat/senderisme
with the user: *l'itineraris senyalitzats a l'Alt Urgell*
The QR is next to each route